

Maritime Spatial Planning Forum

Global
Meets
Regional

marine
spatial
planning
forum



BALTIC 3rd
FORUM MSP



The thrilling life of an MSP practitioner

Jesse Verhalle

Belgian Marine Environment Service




Co-funded by the
European Maritime and
Fisheries Fund of the
European Union



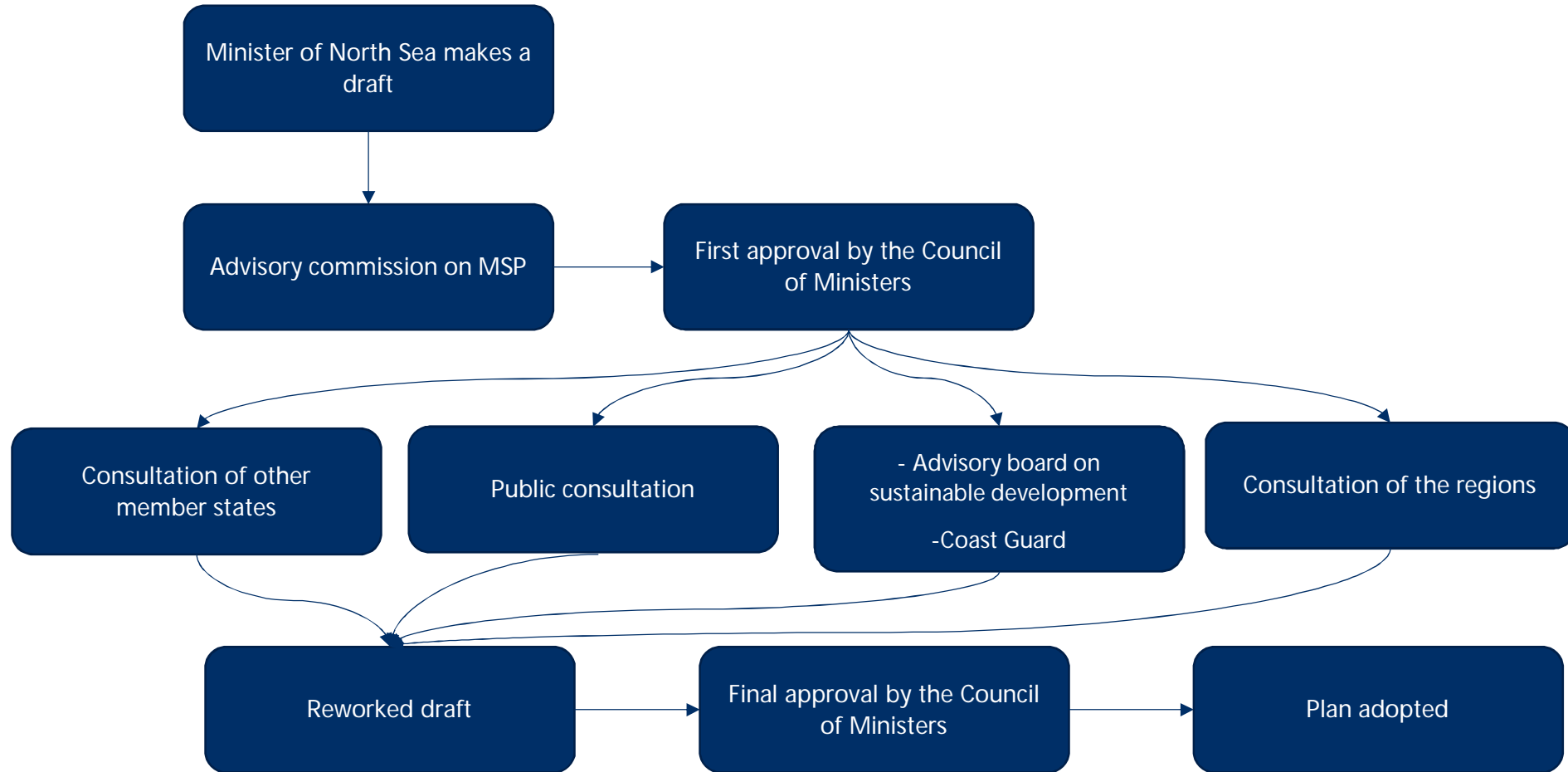
Content

- Legal procedure
- Structure of our MSP
- Informal steps
- Strengths and weaknesses





Legal procedure





Informal steps taken before the legal process

- Stakeholder consultation on process
- Developing a long term vision
 - Led by the scientific institutions
 - Spatial aspects incorporated in Annex 2
- Kick-off event
 - Sketching a timeline
 - Informing stakeholders of the process
- Call for proposals
 - Ideas and suggestions could be sent by all stakeholders





Structure of our MSP

Royal Decree	Binding for everyone
Annex 1: Spatial analysis of the BPNS	Informative
Annex 2: Long term vision, aims and indicators, and spatial policy choices	Binding for the federal government
Annex 3: Actions to execute the MSP	Binding for the federal government
Annex 4: Maps	Informative





Strengths and weaknesses

Weaknesses

Belgium (and its structure)

Very political process (5 Ministers)

Timeline with other important frameworks does not align (MSFD, N2K)

Limited resources (2FTEs)

The process is getting too well-known

Strengths

Highly participative process

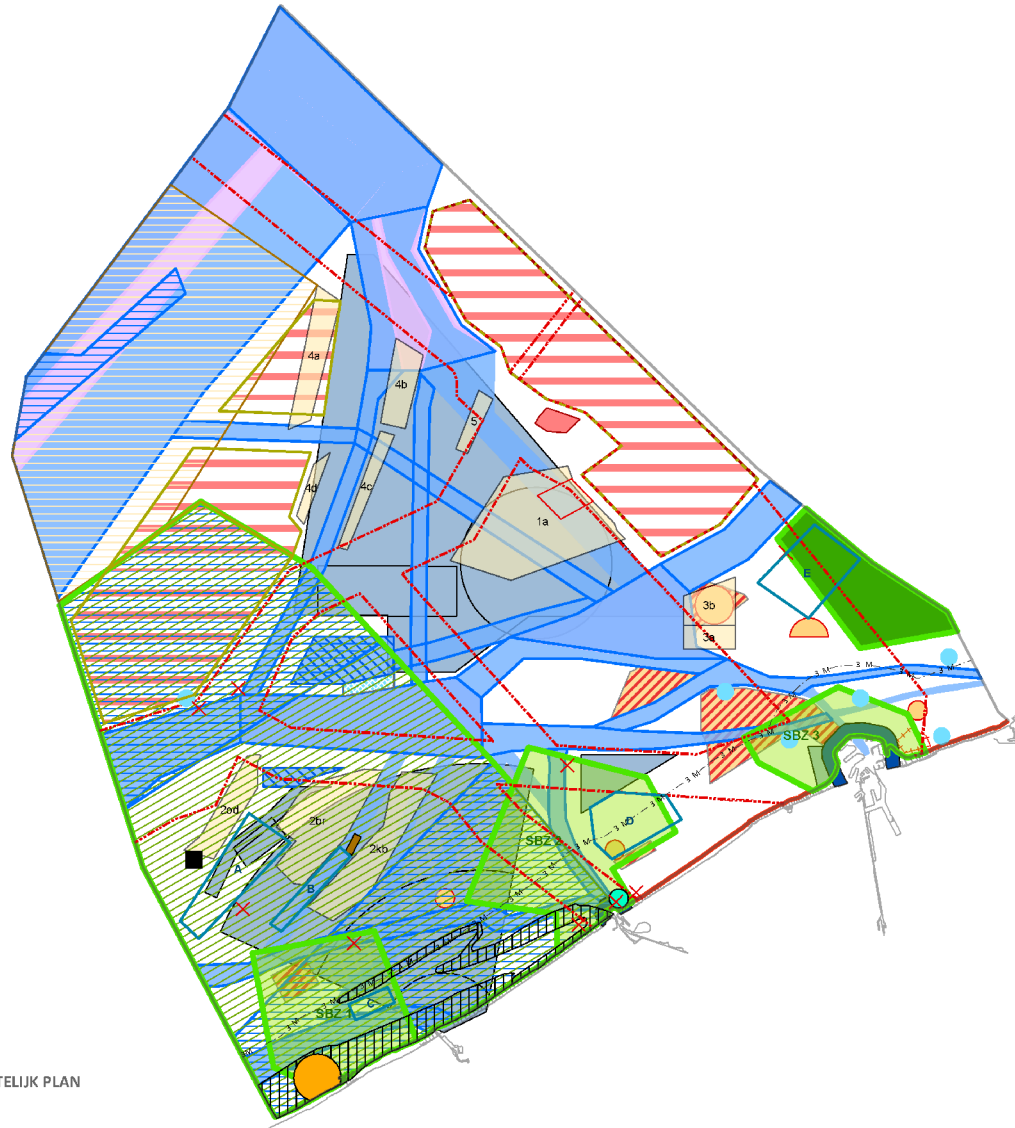
Competent authority: marine environment service

Knowledge gaps do not paralyze the process (Annex 3)

Advisory Commission on MSP keeps track of progress

6 year-revision period





MARIEN RUIMTELIJK PLAN
VISIE

Geïntegreerde visiekaart

- Lijn 3-zeemijl -3 M
- Zone commerciële en industriële activiteiten
- Zone aquacultuur
- Zone aquacultuur en passieve visserij
- Erkend scheepswrak, met ruimtelijke beschermingsmaatregelen
- Meetpaal
- Radartoren
- Testzone zeevering
- Kalibratiegebied akoestische instrumenten
- Projectzone mariene innovatielocatie
- Zone kabels en pijpleidingen
- RAMSAR
- Natura-2000-Netwerk
- Vogelrichtlijngebied
- Habitatrichtlijngebied Vlakte van de Raan
- Habitatrichtlijngebied Vlaamse Banken
- Zoekzone bodemintegriteit
- Monitoringgebied
- Zoekzone zandwinning
- Controle- of exploitatiezone
- Ankergebied
- Te vermijden gebied
- Zone installatie transmissie van elektriciteit
- Zone hernieuwbare energie
- Uitbreidingszone haven
- Scheepvaartroutes
- Scheepvaart
- Scheepsrouteringssysteem
- Zone baggerstorten
- Zoekzone baggerstorten
- Munitiestortplaats Paardenmarkt
- Zone voor militaire activiteiten
- Basislijn



Maritime Spatial Planning Forum

Global Meets Regional



Thank you!

